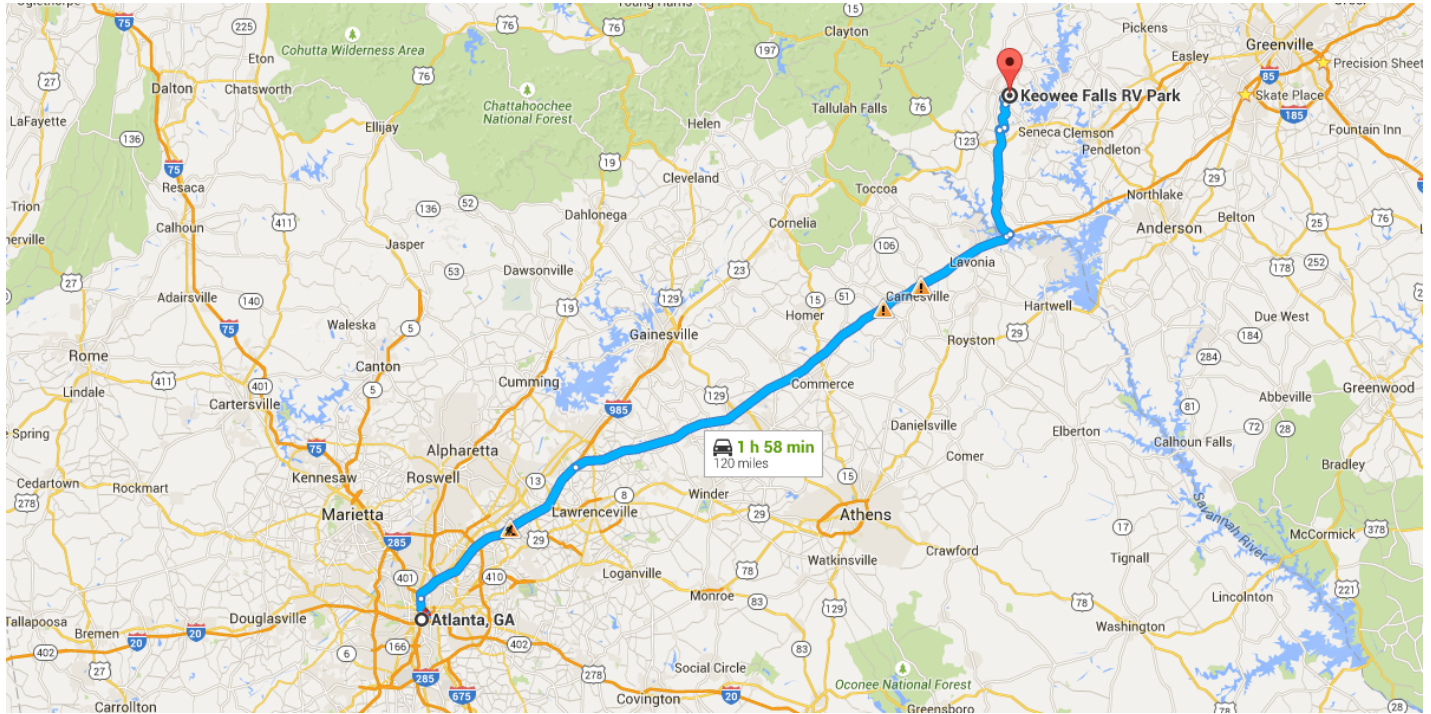




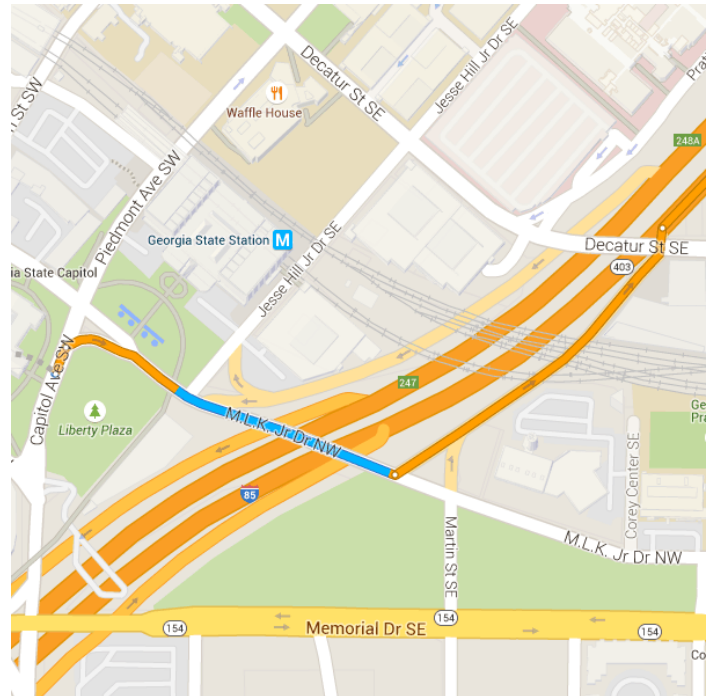
Directions from Atlanta, GA to Keowee Falls RV Park



o Atlanta, GA

Get on I-75 N/I-85 N

- _____ 0.4 mi / 1 min
- ↑ 1. Head north on Capitol Ave SW
_____ 79 ft
- ↘ 2. Turn right onto M.L.K. Jr Dr NW
_____ 0.2 mi
- ↙ 3. Turn left onto the Interstate 75 (North)/Interstate 85 (North) ramp
_____ 0.2 mi



Follow I-85 N to SC-11 N in Oconee County.
Take exit 1 from I-85 N

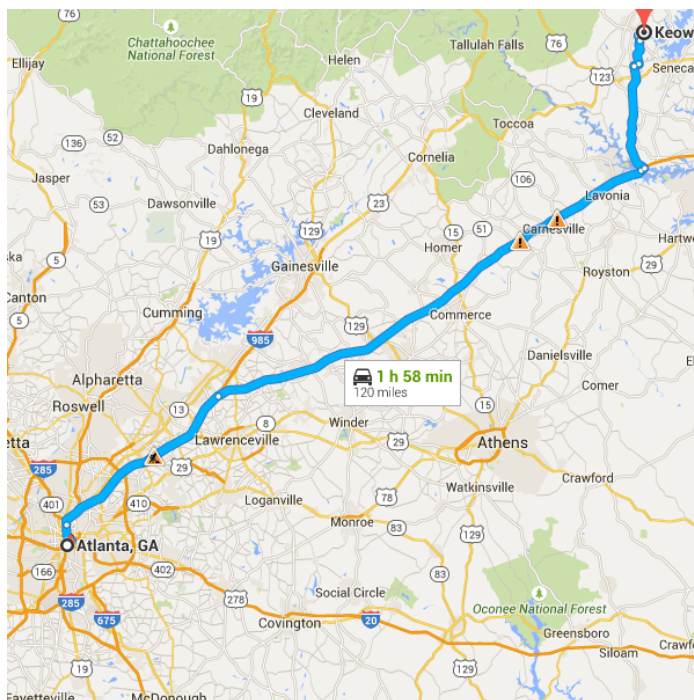
_____ 98.4 mi / 1 h 26 min

- ↑ 4. Merge onto I-75 N/I-85 N
3.1 mi

- ↙ 5. Keep **left** at the fork to continue on I-85 N,
 follow signs for **Interstate 85 N**
28.4 mi

- ↘ 6. Keep **right** at the fork to stay on I-85 N,
 follow signs for **Greenville**
66.5 mi

- ↘ 7. Take exit 1 for S Carolina 11
0.5 mi



Continue on SC-11 N. Drive to Keowee Camp Rd

- 21.1 mi / 29 min

- ↙ 8. Turn left onto SC-11 N
15.0 mi

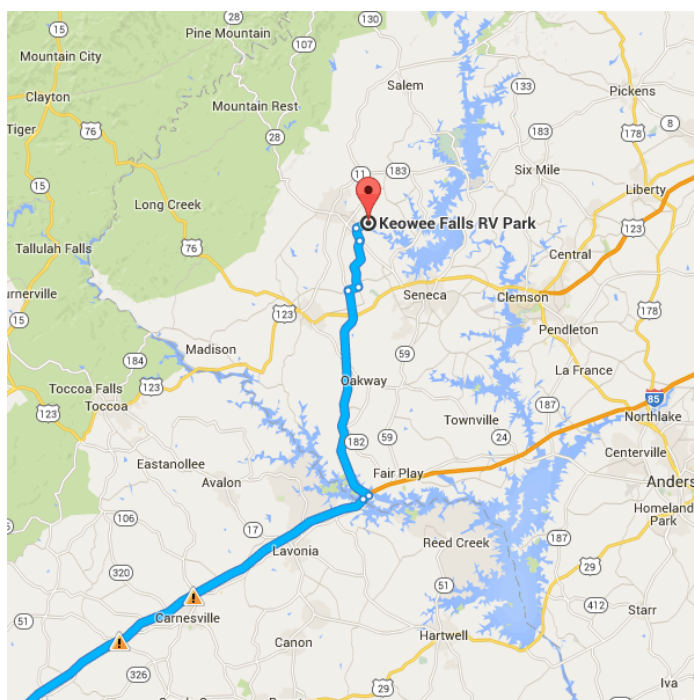
- ↘ 9. Turn right onto Critter Rd/State Rd S-37-135
0.7 mi

- ↙ 10. Turn left onto Poplar Springs Rd/State Rd S-37-35
3.5 mi

- ↘ 11. Slight left onto W Union Rd
0.9 mi

- ↘ 12. Turn right onto Jefferson Rd/State Rd S-37-573
0.6 mi

- ↙ 13. Turn left onto Keowee Camp Rd
0.4 mi



Keowee Falls RV Park
 150 Jefferson Road, West Union, SC 29696

These directions are for planning purposes only. You may find that construction projects, traffic, weather, or other events may cause conditions to differ from the map results, and you should plan your route accordingly. You must obey all signs or notices regarding your route.
 Map data ©2015 Google